

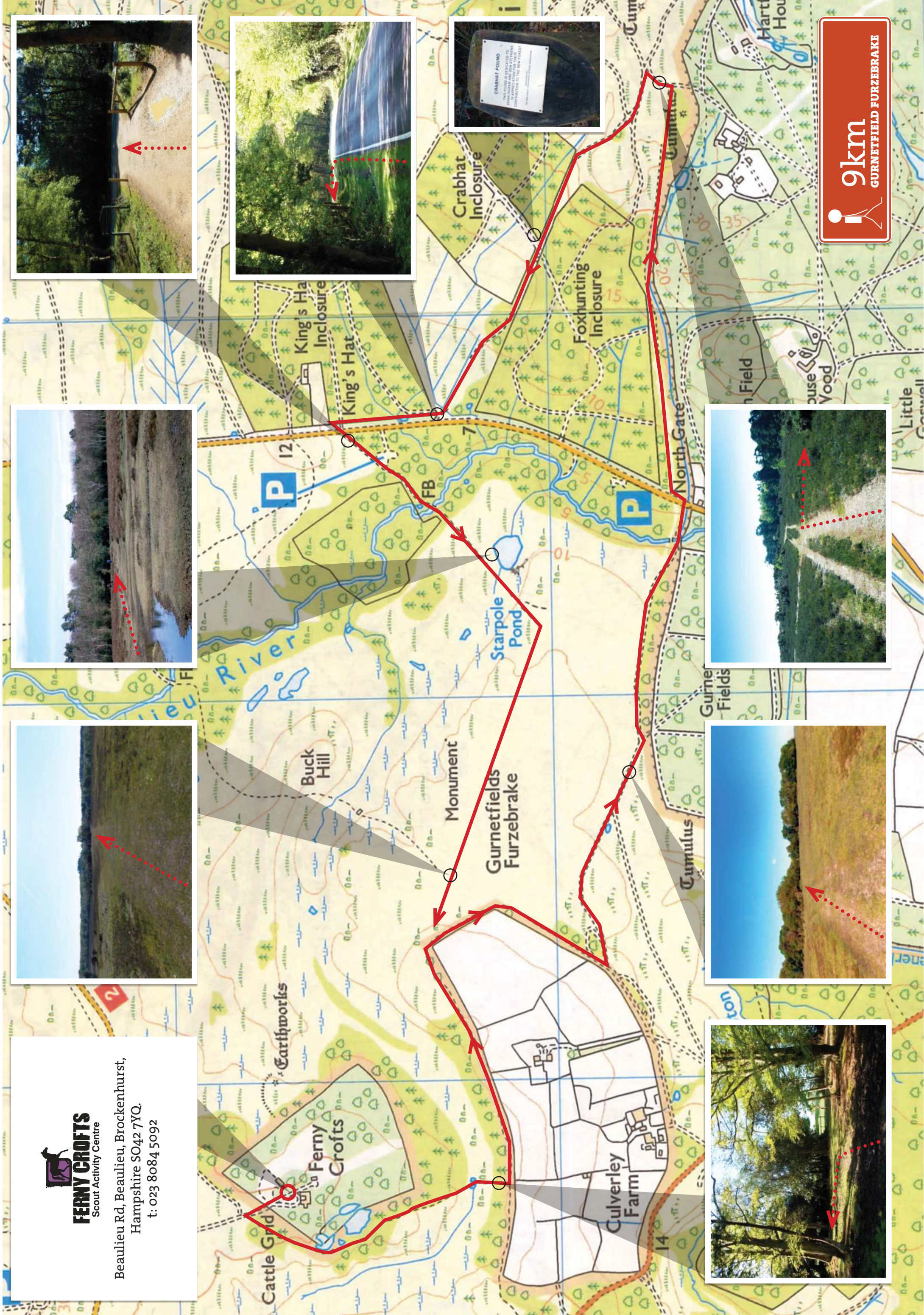




Beaulieu Rd, Beaulieu, Brockenhurst,
Hampshire SO42 7YQ.
t: 023 8084 5092



9km
GURNETFIELD FURZE BRAKE



KEY

= Road crossing

= Route

= Road crossing

= Direction of travel

Admire the ponies without getting too close!
Ponies are extremely protective of their young. Never stand between a mare and its foal. Be aware that ponies gallop and may move very quickly!
Angry ponies will kick or bite when threatened.

OTHER ROUTES

- 5km
YEW TREE HEATH
HISTORY OF WORLD WAR 2
- 19km
DENNYWOOD / PARKHILL INCLOSURE
- 16km
DENNYWOOD / PARKHILL INCLOSURE
- 21km
ELING
- 28km
DENNYWOOD / PARKHILL INCLOSURE/
BEAULIEU

9km
GURNETFIELD FURZEBRAKE

FERNY CROFTS
Scout Activity Centre

This is a suitable route for younger and older people to walk with paths marked with a red line and to see, marked out with a clear blue circle on the map to show you where you will need to cross a road.

You will see a variety of wildlife as you walk through Gurnetfields Furzebrake and next to Starpole pond you will have a good view of Fawley power station as you pass by Crabhat inclosure.



Crabhat Pond
Crabhat Pond was dedicated to Brian Ingram for his contribution to the new forest as an agister as he looked after the land and the cattle that grazed there.

Starpole Pond
The Starpole Pond is likely to have been artificially created and stores water before entering the Beaulieu River downstream. North of Starpole Pond is a conifer woodland surrounded by broadleaved woodland (outside of the unit) with a Bracken under layer, which is encroaching further into the unit in some places.



Gurnetfields Furzebrake
At picture 2 you are looking across the heathland valley between Gurnetfields Furzebrake and the Beaulieu River. The gorse in the foreground is on the edge of the lawn called Gurnetfields Furzebrake - "furze" being a dialect word meaning gorse. A "furzebrake" is a belt of gorse bushes. Gurnetfields (pronounced "Gurneyfeels") is the name given to the wooded area to the south, on the northern edge of the Beaulieu Estate (north of Shepton Water and west of North Lane).

